

Filters:

Network: BGE

Enterprise: BGE Public

Location: BGE - Borgerding DC - MCS, BGE - Carroll Park, BGE - Hargrove DC - MCS, BGE - Leon Day Park, BGE - Middle Branch Park, BGE - Pennsylvania Ave, BGE - Riverside Park, BGE - Roosevelt Park, BGE - Sharpe St, BGE - St Casmirs Park, BGE - State Center, BGE - Union Square Park, BGE-Maryland Zoo

Date Range: 06-01-2023 to 07-01-2023

Charging Sessions

466



CO2 Offset

17,885.98 lbs



Gasoline Saved

913 gallons



Energy Used

9,130.16 kWh

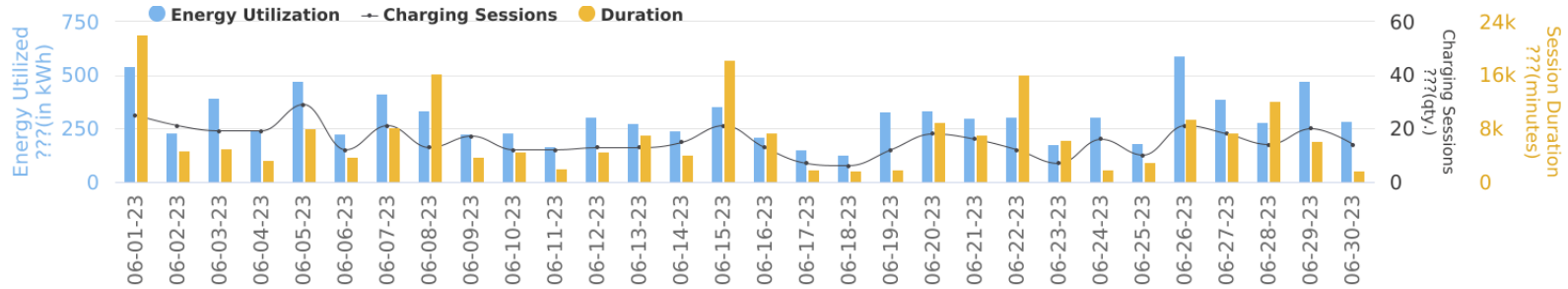


Revenue

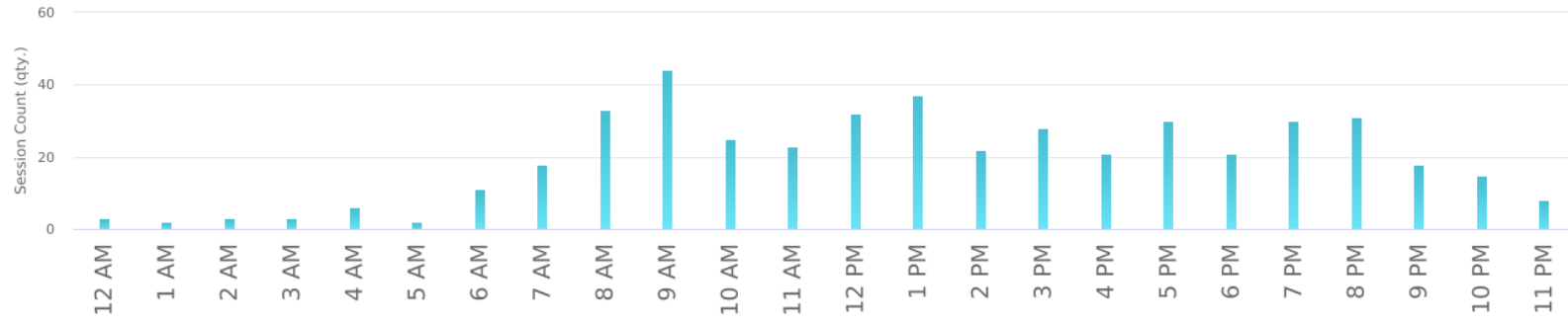
1,964.53 USD




Energy Utilization | Duration | Charging Sessions



Hourly Utilization - Charging Session



Hourly Utilization - Energy Used



Hourly Utilization - Duration

Session in Minutes

12 AM
1 AM
2 AM
3 AM
4 AM
5 AM
6 AM
7 AM
8 AM
9 AM
10 AM
11 AM
12 PM
1 PM
2 PM
3 PM
4 PM
5 PM
6 PM
7 PM
8 PM
9 PM
10 PM
11 PM

Energy Utilization | Duration | Charging Session | Revenue Data

Sno.	Network	Enterprise	Location	Energy Utilization (kWh)	Duration(minutes)	Charging Sessions (qty.)	Revenue(USD)
1	BGE	BGE Public	BGE - State Center	2,731.14	134,902.13	111	491.10
2	BGE	BGE Public	BGE - Roosevelt Park	800.03	10,675.57	57	145.01
3	BGE	BGE Public	BGE - Union Square Park	966.02	22,389.07	53	164.05
4	BGE	BGE Public	BGE - Pennsylvania Ave	1,114.54	1,669.27	44	377.81
5	BGE	BGE Public	BGE - St Casmirs Park	937.07	11,559.48	44	159.03
6	BGE	BGE Public	BGE - Hargrove DC - MCS	1,043.86	1,776.18	38	352.95
7	BGE	BGE Public	BGE - Middle Branch Park	445.06	7,411.75	31	80.09
8	BGE	BGE Public	BGE - Borgerding DC - MCS	175.45	3,293.72	20	31.35
9	BGE	BGE Public	BGE - Sharpe St	166.92	4,588.45	19	28.22
10	BGE	BGE Public	BGE-Maryland Zoo	185.16	2,372.37	19	33.26
11	BGE	BGE Public	BGE - Carroll Park	215.73	4,069.93	12	38.83
12	BGE	BGE Public	BGE - Leon Day Park	210.48	2,633.63	10	37.87
13	BGE	BGE Public	BGE - Riverside Park	138.70	2,360.90	8	24.96