

Filters:

Network: BGE

Enterprise: BGE Public

Location: BGE - Borgerding DC - MCS, BGE - Carroll Park, BGE - Hargrove DC - MCS, BGE - Leon Day Park, BGE - Middle Branch Park, BGE - Pennsylvania Ave, BGE - Riverside Park, BGE - Roosevelt Park, BGE - Sharpe St, BGE - St Casmirs Park, BGE - State Center, BGE - Union Square Park, BGE-Maryland Zoo

Date Range: 04-01-2023 to 05-01-2023

Charging Sessions

491



CO2 Offset

197,381.4 lbs



Gasoline Saved

10,075.6 gallons



Energy Used

100,756.2 kWh

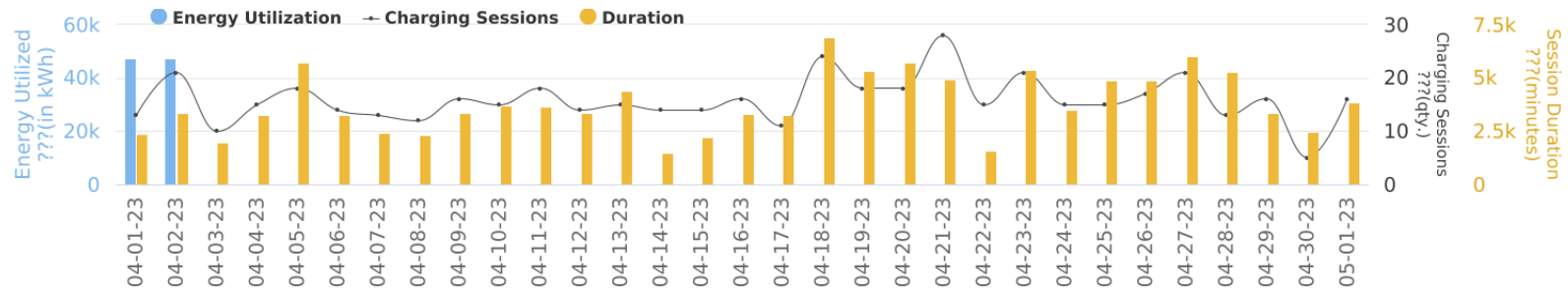


Revenue

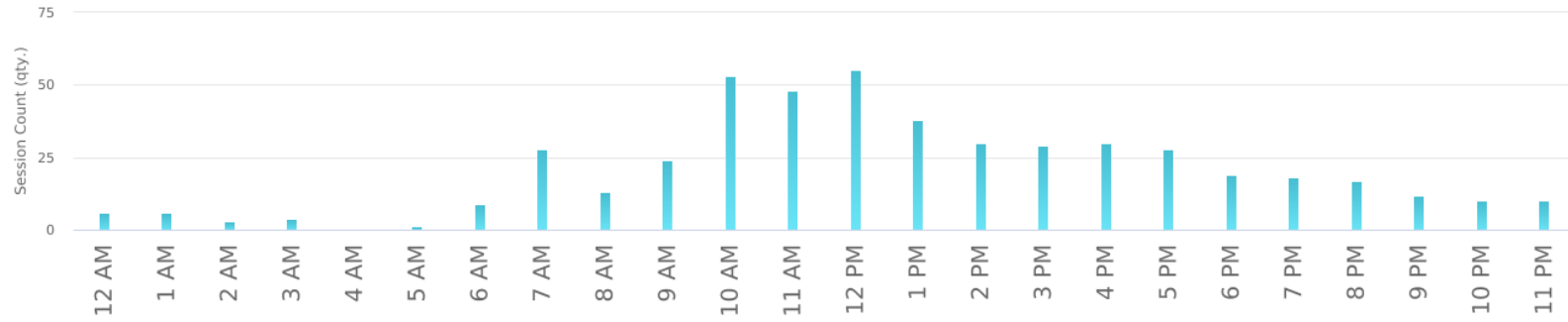
1,553.75 USD




Energy Utilization | Duration | Charging Sessions



Hourly Utilization - Charging Session



Hourly Utilization - Energy Used



Hourly Utilization - Duration

Session in Minutes

12 AM
1 AM
2 AM
3 AM
4 AM
5 AM
6 AM
7 AM
8 AM
9 AM
10 AM
11 AM
12 PM
1 PM
2 PM
3 PM
4 PM
5 PM
6 PM
7 PM
8 PM
9 PM
10 PM
11 PM

Energy Utilization | Duration | Charging Session | Revenue Data

Sno.	Network	Enterprise	Location	Energy Utilization (kWh)	Duration(minutes)	Charging Sessions (qty.)	Revenue(USD)
1	BGE	BGE Public	BGE - State Center	1,926.15	41,023.77	94	337.06
2	BGE	BGE Public	BGE - Sharpe St	91.05	19,196.78	70	14.92
3	BGE	BGE Public	BGE-Maryland Zoo	450.89	6,524.13	51	80.89
4	BGE	BGE Public	BGE - Roosevelt Park	414.17	5,704.28	42	74.31
5	BGE	BGE Public	BGE - Union Square Park	453.09	7,454.33	36	76.62
6	BGE	BGE Public	BGE - Pennsylvania Ave	95,020.61	1,888.43	33	492.37
7	BGE	BGE Public	BGE - Riverside Park	435.76	6,103.48	33	77.95
8	BGE	BGE Public	BGE - St Casmirs Park	222.81	2,338.20	25	37.83
9	BGE	BGE Public	BGE - Hargrove DC - MCS	316.01	462.42	23	106.79
10	BGE	BGE Public	BGE - Borgerding DC - MCS	240.44	4,344.68	22	43.00
11	BGE	BGE Public	BGE - Carroll Park	316.78	5,128.23	21	56.93
12	BGE	BGE Public	BGE - Middle Branch Park	149.30	2,414.75	13	26.83
13	BGE	BGE Public	BGE - Leon Day Park	497.68	10,968.20	12	89.04