

**Filters:**

Network: BGE

Enterprise: BGE Public

Location: BGE - Borgerding DC - MCS, BGE - Carroll Park, BGE - Hargrove DC - MCS, BGE - Leon Day Park, BGE - Middle Branch Park, BGE - Pennsylvania Ave, BGE - Riverside Park, BGE - Roosevelt Park, BGE - Sharpe St, BGE - St Casmirs Park, BGE - State Center, BGE - Union Square Park, BGE-Maryland Zoo

Date Range: 05-01-2023 to 06-01-2023

Charging Sessions

527



CO2 Offset

17,176.45 lbs



Gasoline Saved

876.8 gallons



Energy Used

8,767.97 kWh

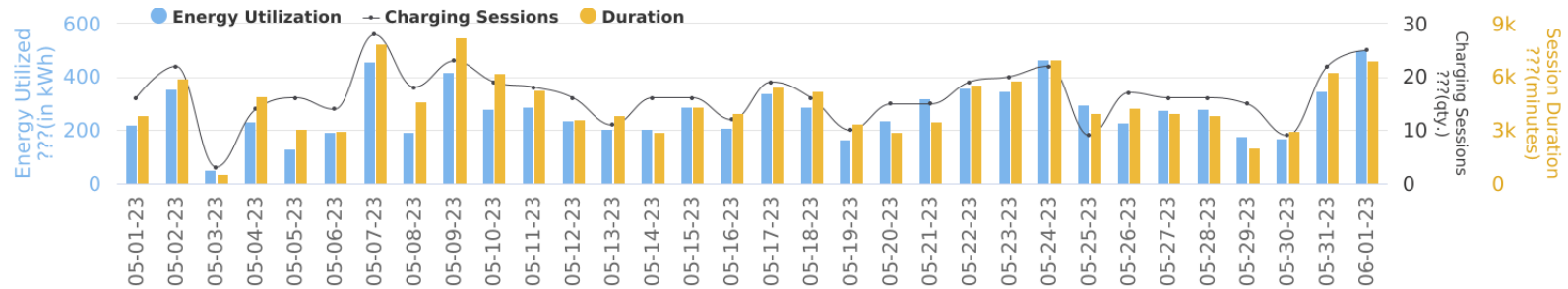


Revenue

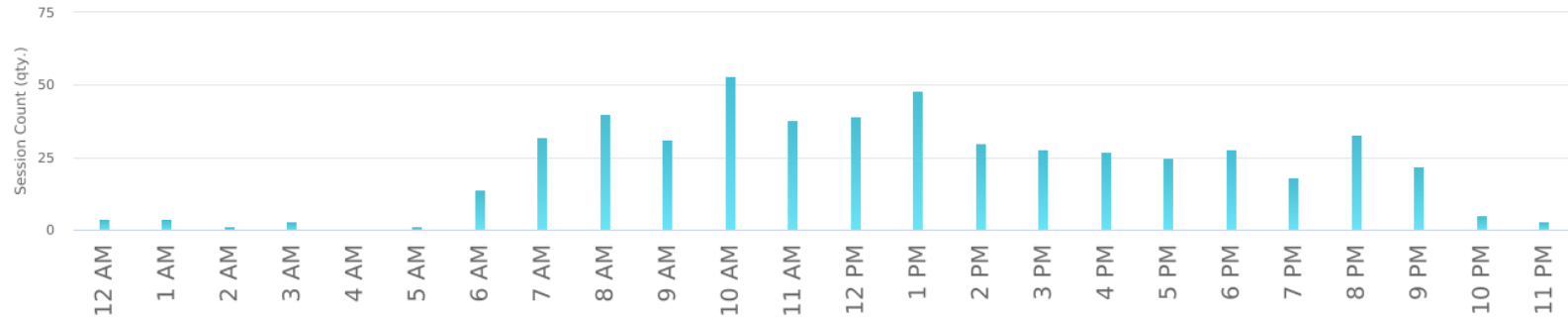
1,662.95 USD




Energy Utilization | Duration | Charging Sessions



### Hourly Utilization - Charging Session



### Hourly Utilization - Energy Used



### Hourly Utilization - Duration

Session in Minutes

12 AM  
1 AM  
2 AM  
3 AM  
4 AM  
5 AM  
6 AM  
7 AM  
8 AM  
9 AM  
10 AM  
11 AM  
12 PM  
1 PM  
2 PM  
3 PM  
4 PM  
5 PM  
6 PM  
7 PM  
8 PM  
9 PM  
10 PM  
11 PM

Energy Utilization | Duration | Charging Session | Revenue Data

Sno.	Network	Enterprise	Location	Energy Utilization (kWh)	Duration(minutes)	Charging Sessions (qty.)	Revenue(USD)
1	BGE	BGE Public	BGE - State Center	2,645.21	50,036.83	110	464.31
2	BGE	BGE Public	BGE-Maryland Zoo	654.01	9,272.77	65	111.26
3	BGE	BGE Public	BGE - Roosevelt Park	548.34	8,244.88	51	98.21
4	BGE	BGE Public	BGE - Riverside Park	680.19	10,297.27	47	121.02
5	BGE	BGE Public	BGE - Union Square Park	522.32	11,996.42	41	88.61
6	BGE	BGE Public	BGE - Borgerding DC - MCS	665.99	8,543.35	37	136.02
7	BGE	BGE Public	BGE - Pennsylvania Ave	861.20	5,820.10	37	211.50
8	BGE	BGE Public	BGE - Sharpe St	42.02	8,375.62	27	7.00
9	BGE	BGE Public	BGE - Carroll Park	371.98	7,694.03	23	65.74
10	BGE	BGE Public	BGE - St Casmirs Park	232.70	2,633.40	22	39.38
11	BGE	BGE Public	BGE - Middle Branch Park	178.62	2,898.27	17	32.19
12	BGE	BGE Public	BGE - Leon Day Park	621.31	11,873.88	14	110.09
13	BGE	BGE Public	BGE - Hargrove DC - MCS	243.24	517.22	11	78.33